

Menunkatuck Audubon Society

A Chapter of National Audubon Society in the Atlantic Flyway

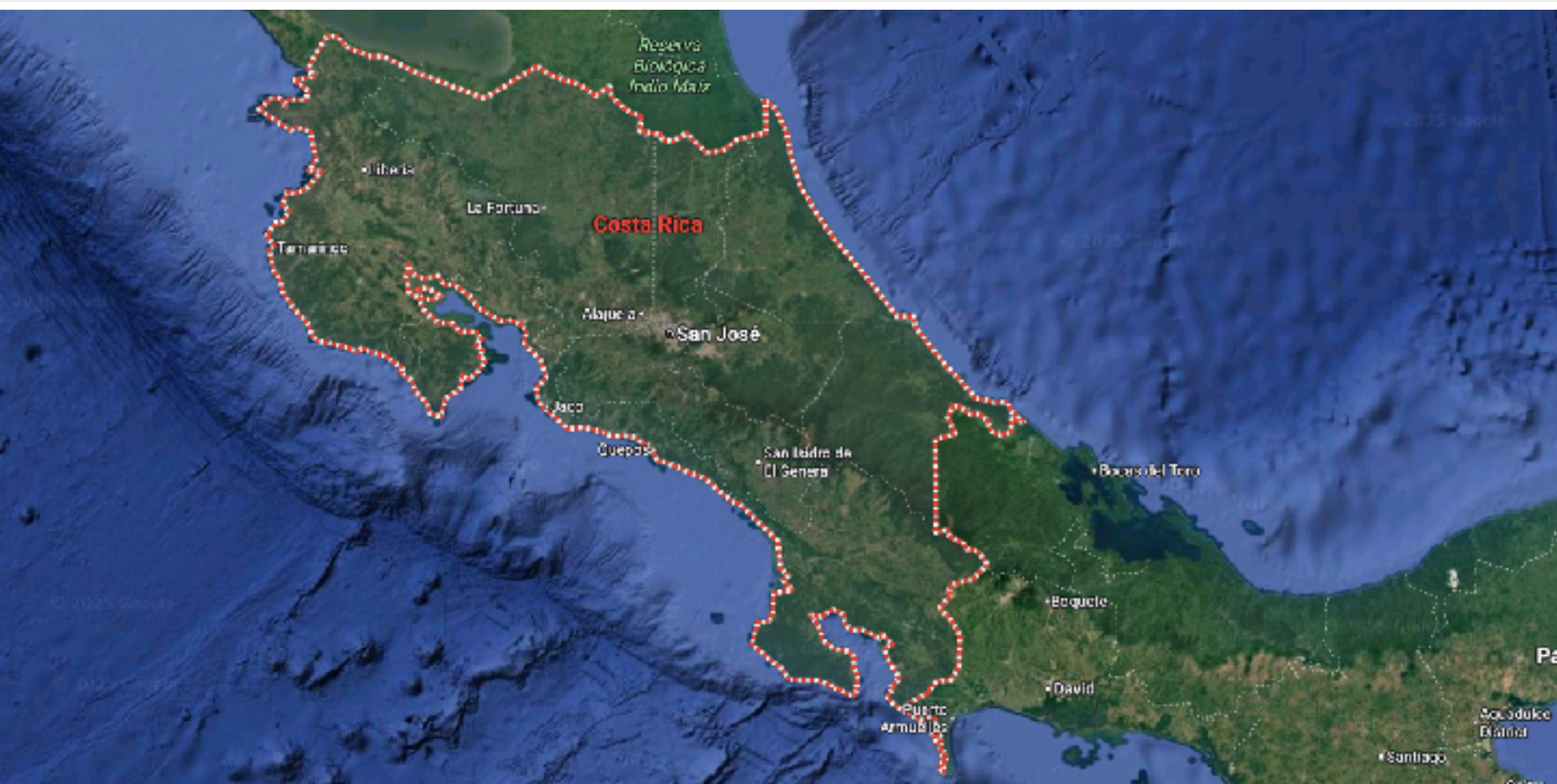


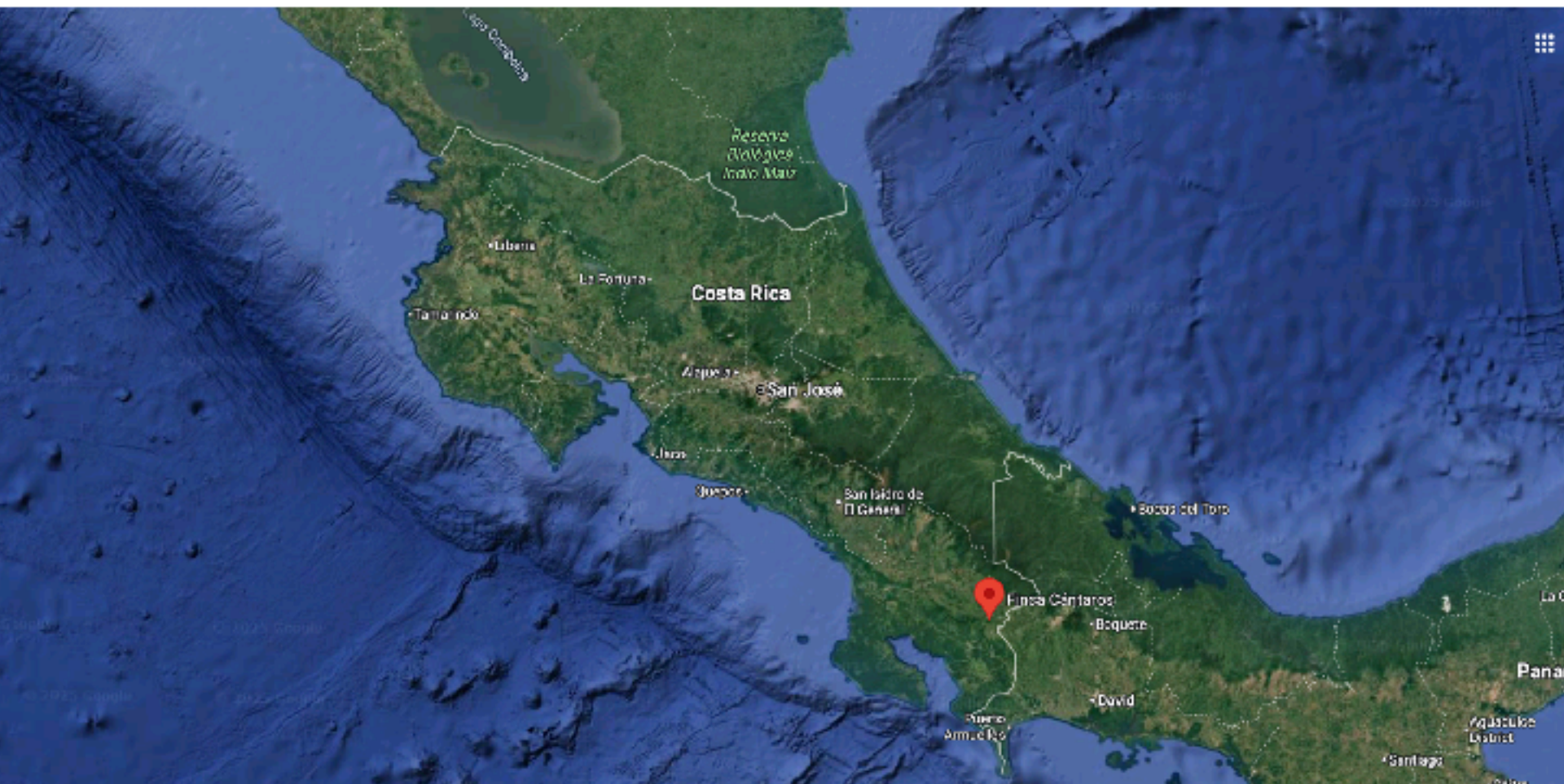
An aerial photograph of a lush, green landscape. In the foreground, there is a dense forest of tall trees. A winding river or stream flows through a clearing in the middle ground. In the background, rolling hills and mountains are visible under a cloudy sky. The text is overlaid on a semi-transparent green rectangle in the lower-left portion of the image.

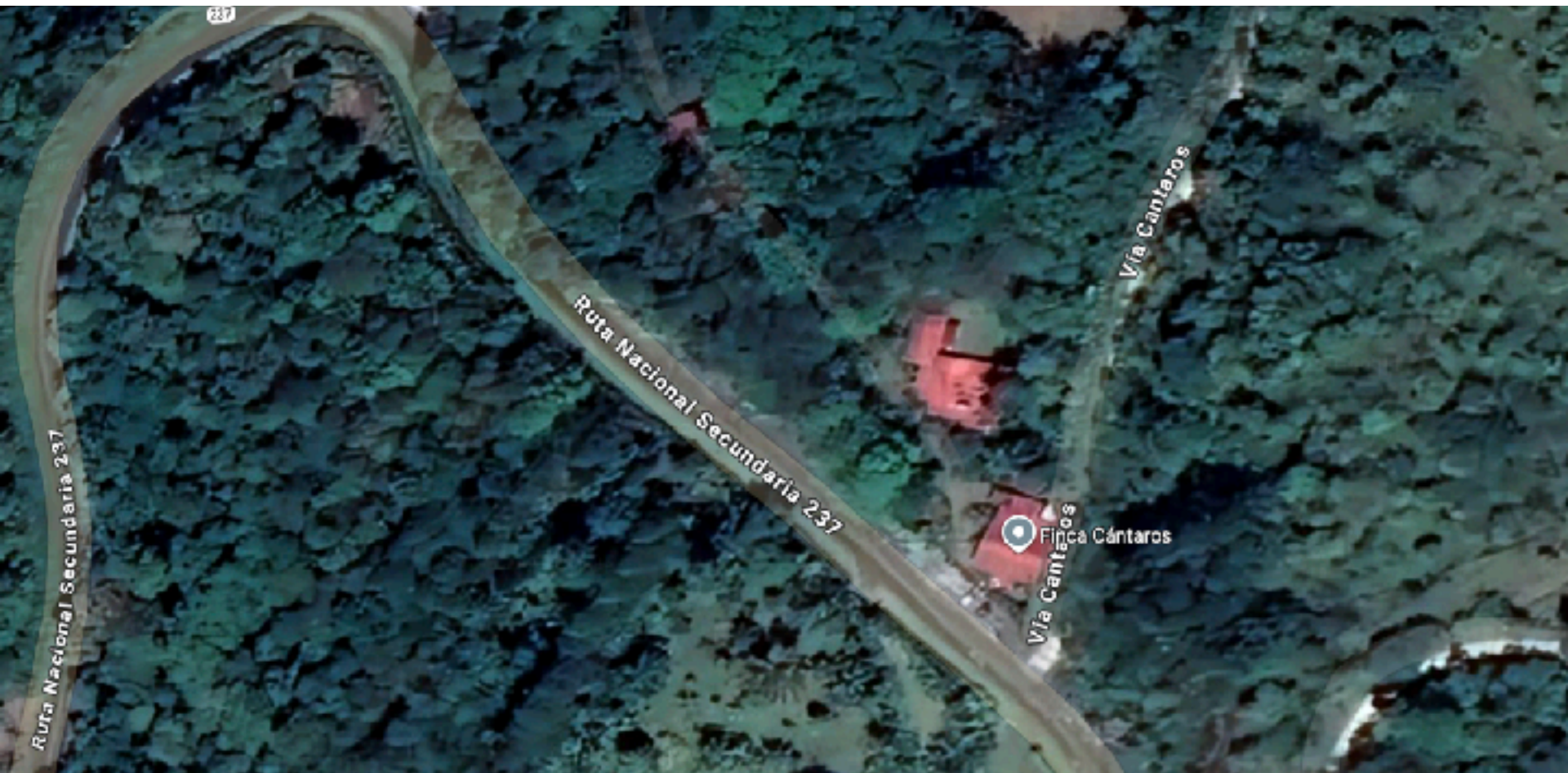
Working Together for
Hemispheric, Full Life-
Span Bird Conservation

Menunkatuck Audubon connects local conservation with international partnerships across the Americas to protect birds throughout their entire lifespans.









Finca Cántaros Environmental Association




FINCA CÁNTAROS
CRAFTS
• FOREST TRAILS
GARDENS
AQUATIC BIRD HABITAT

ARTESANÍA
BOSQUES • SENDEROS
JARDINES
HÁBITAT DE AVES
ACUÁTICAS


Red Comandante
de Recursos Naturales

TRAMITE / TRAMITE
A LA VERBA DE LOS
Y LOS DE LOS
ENTRADA DE TRAMITE
REVISADO DE PLAZA

An aerial photograph showing a large, cleared area in the center of a dense forest. The cleared area is light brown and appears to be a site for reforestation or restoration. Several small figures of people are visible in the cleared area, suggesting active work. A dirt road or path runs along the right side of the cleared area, and the surrounding forest is lush and green.

FOREST LANDSCAPE RESTORATION









Children's Forest of
Coto Brus, 2019



Children's Forest of
Coto Brus, 2024



BIRDS



BirdSleuth International



Night Walks



Women-oriented programs

An aerial photograph of a lush, green landscape. The terrain is covered in dense vegetation, including grassy fields and clusters of trees. A winding dirt road or path is visible on the right side of the image, curving through the landscape. The overall scene is vibrant and natural.

Bird Counts in Bosque Mágico

Motus and bird banding









Women Committed to the Earth



Women-Run Tree Nursery "Bellota"



Women Leaders of Nature





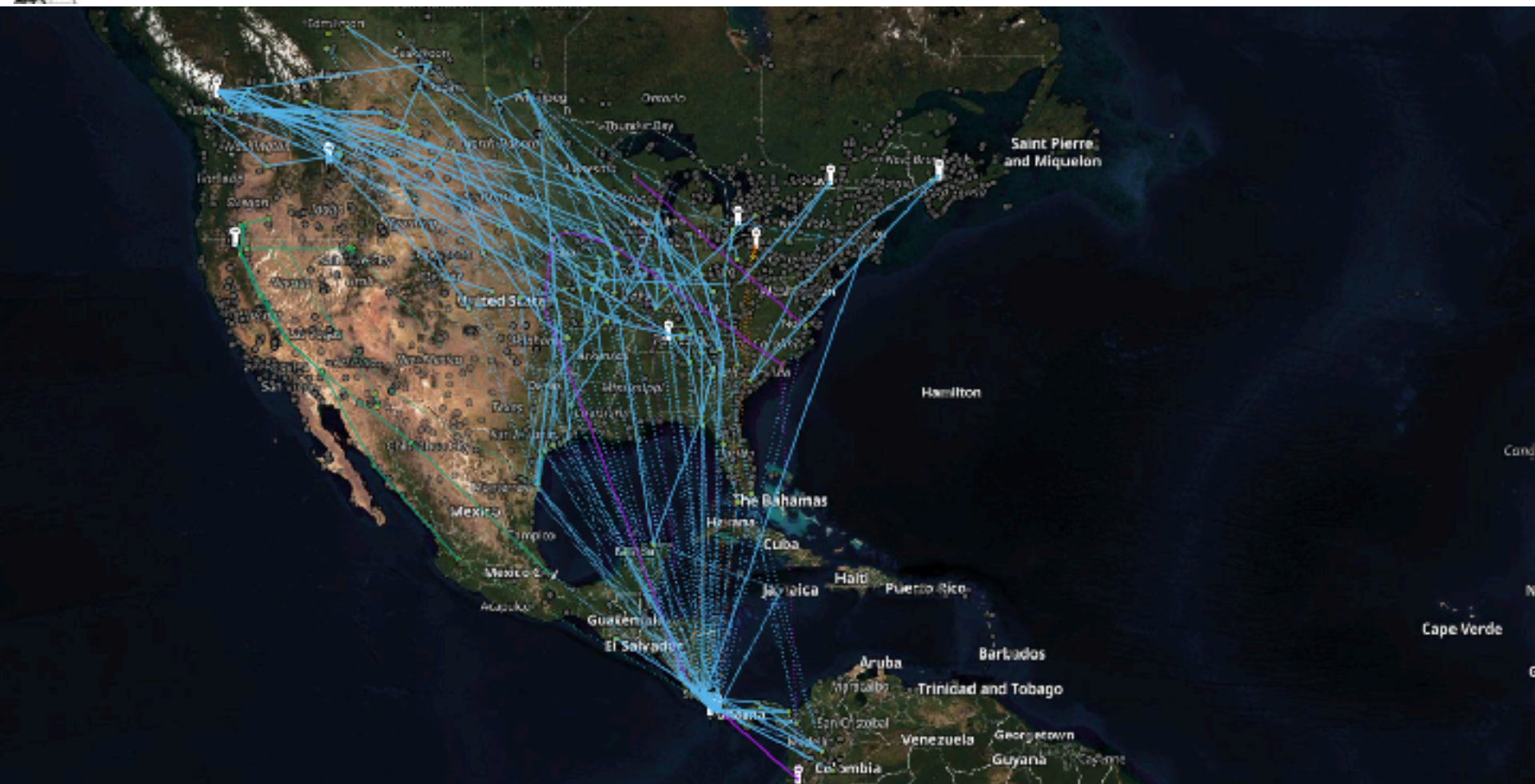




Photo Credits

Finca Cántaros Environmental Association

Google Maps

TripAdvisor

Lotek

Motus